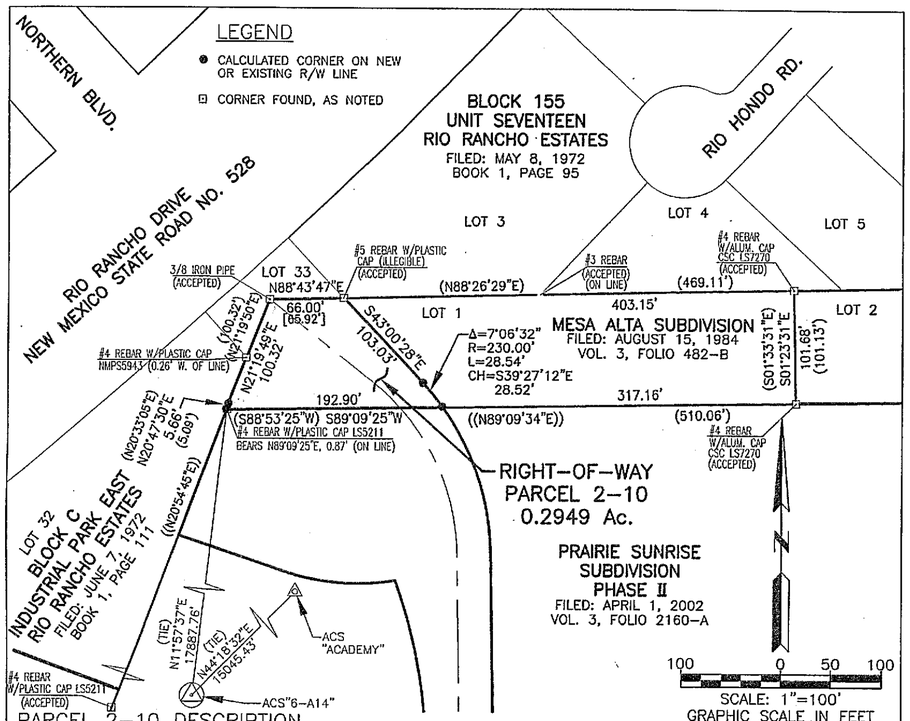

PARCEL 2-10 DESCRIPTION

THAT CERTAIN TRACT OF LAND SITUATE WITHIN THE TOWN OF ALAMEDA GRANT (PROJECTED SECTION 16, TOWNSHIP 12 NORTH, RANGE 3 EAST, NEW MEXICO PRINCIPAL MERIDIAN), SANDOVAL COUNTY, NEW MEXICO, BEING AND COMPRISING A PORTION OF LOT 1 OF MESA ALTA SUBDIVISION AS THE SAME IS SHOWN AND DESIGNATED ON THE PLAT THEREOF FILED IN THE OFFICE OF THE COUNTY CLERK OF SANDOVAL COUNTY, NEW MEXICO ON AUGUST 15, 1984 IN VOL. 3, FOLIO 482-B AND BEING MORE PARTICULARLY DESCRIBED AS FOLLOWS:

BEGINNING AT THE ALBUQUERQUE CONTROL STATION "6-A14", HAVING NEW MEXICO STATE PLANE COORDINATES (NAD83, CENTRAL ZONE) OF X=1524030.519, Y=1534611.070; THENCE, FROM SAID POINT OF BEGINNING,

N11°57'37"E, A DISTANCE OF 17,887.76 FEET TO THE TRUE POINT AND PLACE OF BEGINNING AND THE SOUTHWEST CORNER OF THE TRACT HEREIN DESCRIBED, SAME BEING THE SOUTHWEST CORNER OF SAID LOT 1, MESA ALTA SUBDIVISION AND THE NORTHWEST CORNER OF PRAIRIE SUNRISE SUBDIVISION PHASE II AS THE SAME IS SHOWN AND DESIGNATED ON THE PLAT THEREOF FILED IN THE OFFICE OF THE COUNTY CLERK OF SANDOVAL COUNTY, NEW MEXICO ON APRIL 1, 2002 IN VOL. 3, FOLIO 2160-A; THENCE,

N20°47'30"E, A DISTANCE OF 5.66 FEET ALONG THE WESTERLY LINE OF SAID MESA ALTA SUBDIVISION, SAME BEING THE EASTERLY LINE OF BLOCK C, INDUSTRIAL PARK EAST, RIO RANCHO ESTATES AS THE SAME IS SHOWN AND DESIGNATED ON THE PLAT ENTITLED "BLOCKS A THRU C, INDUSTRIAL PARK EAST, RIO RANCHO ESTATES, TOWN OF ALAMEDA GRANT, SANDOVAL COUNTY, NEW MEXICO" FILED FOR RECORD IN THE OFFICE OF THE COUNTY CLERK OF SANDOVAL COUNTY, NEW MEXICO ON JUNE 7, 1972 IN BOOK 1, PAGE 111, TO A POINT; THENCE,

N21°19'49"E, CONTINUING ALONG THE SAID WESTERLY LINE OF MESA ALTA SUBDIVISION, A DISTANCE OF 100.32 FEET TO THE NORTHWEST CORNER OF THE TRACT HEREIN DESCRIBED, SAME BEING THE NORTHWEST CORNER OF SAID MESA ALTA SUBDIVISION AND AN INTERIOR ANGLE POINT OF LOT 33 OF SAID INDUSTRIAL PARK EAST, A 3/8" IRON PIPE FOUND IN PLACE; THENCE,

N88°43'47"E, ALONG THE NORTHERLY LINE OF SAID MESA ALTA SUBDIVISION, SAME BEING THE SOUTHERLY OF SAID LOT 33, A DISTANCE OF 66.00 FEET TO THE NORTHEAST CORNER OF THE TRACT HEREIN DESCRIBED, SAME BEING THE SOUTHEAST CORNER OF SAID LOT 33 AND THE SOUTHWEST CORNER OF UNIT SEVENTEEN, RIO RANCHO ESTATES AS THE SAME IS SHOWN AND DESIGNATED ON THE PLAT ENTITLED "BLOCKS 154 THRU 170, UNIT SEVENTEEN, RIO RANCHO ESTATES, TOWN OF ALAMEDA GRANT, SANDOVAL COUNTY, NEW MEXICO" FILED FOR RECORD IN THE OFFICE OF THE COUNTY CLERK OF SANDOVAL COUNTY, NEW MEXICO ON MAY 8, 1972 IN BOOK 1, PAGE 95, A #5 REBAR FOUND IN PLACE; THENCE,

S43°00'28"E, A DISTANCE OF 103.03 FEET TO A POINT OF CURVATURE; THENCE,

SOUTHEASTERLY, A DISTANCE OF 28.54 FEET ALONG THE ARC OF A CURVE TO THE RIGHT HAVING A RADIUS OF 230.00 FEET, A CENTRAL ANGLE OF 7°06'32" AND HAVING A CHORD WHICH BEARS S39°27'12"E, A DISTANCE OF 28.52 FEET TO THE SOUTHEAST CORNER OF THE TRACT HEREIN DESCRIBED, A POINT ON THE SOUTHERLY LINE OF SAID MESA ALTA SUBDIVISION, SAME BEING THE NORTHERLY LINE OF SAID PRAIRIE SUNRISE SUBDIVISION; THENCE,

S89°09'25"W, A DISTANCE OF 192.90 FEET TO THE SOUTHWEST CORNER OF THE TRACT HEREIN DESCRIBED AND PLACE OF BEGINNING. CONTAINING 0.2949 ACRES (12847 SQ.FT.), MORE OR LESS.

SURVEY NOTES

1. BASIS OF BEARINGS: NEW MEXICO STATE PLANE COORDINATE SYSTEM, NAD 83, CENTRAL ZONE GRID BEARINGS, TIED TO ALBUQUERQUE CONTROL STATION "6-A14", HAVING NEW MEXICO STATE PLANE COORDINATES: X=1524030.519, Y=1534611.070.
GROUND TO GRID COMBINED SCALE FACTOR = 0.999672870.

2. BEARINGS OR DISTANCES SHOWN IN PARENTHESES ( ) ARE FROM PLAT OF MESA ALTA SUBDIVISION. BEARINGS OR DISTANCES SHOWN IN DOUBLE PARENTHESES (( )) ARE FROM PLAT OF PRAIRIE SUNRISE SUBDIVISION. BEARINGS OR DISTANCES SHOWN IN BRACKETS [ ] ARE FROM PLAT OF INDUSTRIAL PARK EAST.

3. ALL DISTANCES SHOWN ARE HORIZONTAL GROUND DISTANCES.

SURVEYOR'S CERTIFICATE

I, GREGORY L. STEINER, NEW MEXICO PROFESSIONAL SURVEYOR NO. 12804, DO HEREBY CERTIFY THAT THIS EXHIBIT SHOWN HEREON WAS PREPARED BY ME OR UNDER MY DIRECT SUPERVISION AND IS TRUE AND CORRECT TO THE BEST OF MY KNOWLEDGE AND BELIEF.

GREGORY L. STEINER, NMPS 12804 — DATE 01-06-2011

GREGORY L. STEINER NEW MEXICO 12804 REGISTERED PROFESSIONAL SURVEYOR

EXHIBIT "A"

LARKIN GROUP NM, INC.
CONSULTING ENGINEERS AND SURVEYORS
8500 MENAUL BLVD. NE A-440
ALBUQUERQUE, NEW MEXICO 87112
(505) 275-7500 FAX (505) 275-0748
www.larkinnm.com File#2007-0010-368

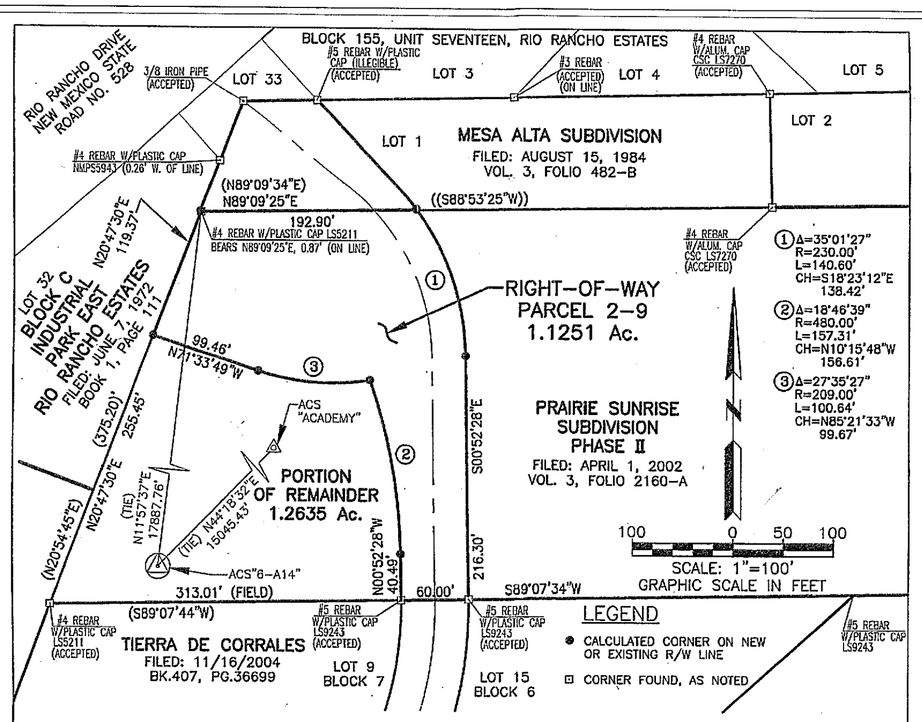

PARCEL 2-9 DESCRIPTION

THAT CERTAIN TRACT OF LAND SITUATE WITHIN THE TOWN OF ALAMEDA GRANT (PROJECTED SECTION 16, TOWNSHIP 12 NORTH, RANGE 3 EAST, NEW MEXICO PRINCIPAL MERIDIAN), SANDOVAL COUNTY, NEW MEXICO, BEING AND COMPRISING A PORTION OF PRAIRIE SUNRISE SUBDIVISION PHASE II AS THE SAME IS SHOWN AND DESIGNATED ON THE PLAT THEREOF FILED IN THE OFFICE OF THE COUNTY CLERK OF SANDOVAL COUNTY, NEW MEXICO ON APRIL 1, 2002 IN VOL. 3, FOLIO 2160-A, AND BEING MORE PARTICULARLY DESCRIBED AS FOLLOWS:

BEGINNING AT THE ALBUQUERQUE CONTROL STATION "6-A14", HAVING NEW MEXICO STATE PLANE COORDINATES (NAD83, CENTRAL ZONE) OF X=1524030.519, Y=1534611.070; THENCE, FROM SAID POINT OF BEGINNING,

N11°57'37"E, A DISTANCE OF 17,887.76 FEET TO THE TRUE POINT AND PLACE OF BEGINNING AND THE NORTHWEST CORNER OF THE TRACT HEREIN DESCRIBED, SAME BEING THE NORTHWEST CORNER OF SAID PRAIRIE SUNRISE SUBDIVISION AND THE SOUTHWEST CORNER OF MESA ALTA SUBDIVISION AS THE SAME IS SHOWN AND DESIGNATED ON THE PLAT THEREOF FILED IN THE OFFICE OF THE COUNTY CLERK OF SANDOVAL COUNTY, NEW MEXICO ON AUGUST 15, 1984 IN VOL. 3, FOLIO 482-B, SAID POINT OF BEGINNING BEING ON THE EASTERLY LINE OF BLOCK C, INDUSTRIAL PARK EAST, RIO RANCHO ESTATES, AS THE SAME IS SHOWN AND DESIGNATED ON THE PLAT THEREOF FILED IN THE OFFICE OF THE COUNTY CLERK OF SANDOVAL COUNTY, NEW MEXICO ON JUNE 7, 1972 IN BK. 1, PG. 111; THENCE,

N89°09'25"E, ALONG THE NORTHERLY LINE OF SAID PRAIRIE SUNRISE SUBDIVISION, SAME BEING THE SOUTHERLY LINE OF SAID MESA ALTA SUBDIVISION, A DISTANCE OF 192.90 FEET TO A NON-TANGENT POINT ON CURVE; THENCE,

SOUTHEASTERLY, A DISTANCE OF 140.60 FEET ALONG THE ARC OF A CURVE TO THE RIGHT HAVING A RADIUS OF 230.00 FEET, A CENTRAL ANGLE OF 35°01'27" AND HAVING A CHORD WHICH BEARS S18°23'12"E, A DISTANCE OF 138.42 FEET TO A POINT OF TANGENCY; THENCE,

S00°52'28"E, A DISTANCE OF 216.30 FEET TO THE SOUTHEAST CORNER OF THE TRACT HEREIN DESCRIBED, A POINT ON THE SOUTHERLY LINE OF SAID PRAIRIE SUNRISE SUBDIVISION, SAME BEING THE NORTHERLY LINE OF TIERRA DE CORRALES, AS THE SAME IS SHOWN AND DESIGNATED ON THE PLAT THEREOF FILED IN THE OFFICE OF THE COUNTY CLERK OF SANDOVAL COUNTY, NEW MEXICO ON NOVEMBER 16, 2004 IN BK. 407, PG. 36699, A #5 REBAR WITH PLASTIC CAP MARKED "LS9243" FOUND IN PLACE; THENCE,

S89°07'34"W, A DISTANCE OF 60.00 FEET, ALONG THE SAID SOUTHERLY LINE, SAME BEING THE NORTHERLY LINE OF SAID TIERRA DE CORRALES, TO THE SOUTHWEST CORNER OF THE TRACT HEREIN DESCRIBED, A #5 REBAR WITH PLASTIC CAP MARKED "LS9243" FOUND IN PLACE; THENCE,

N00°52'28"W, A DISTANCE OF 40.49 FEET TO A POINT OF CURVATURE; THENCE,

NORTHWESTERLY, A DISTANCE OF 157.31 FEET ALONG THE ARC OF A CURVE TO THE LEFT HAVING A RADIUS OF 480.00 FEET, A CENTRAL ANGLE OF 18°46'39" AND HAVING A CHORD WHICH BEARS N10°15'48"W, A DISTANCE OF 156.61 FEET TO A NON-TANGENT POINT; THENCE,

NORTHWESTERLY, A DISTANCE OF 100.64 FEET ALONG THE ARC OF A CURVE TO THE RIGHT HAVING A RADIUS OF 209.00 FEET, A CENTRAL ANGLE OF 27°35'27" AND HAVING A CHORD WHICH BEARS N85°21'33"W, A DISTANCE OF 99.67 FEET TO A POINT OF TANGENCY: THENCE,

N71°33'49"W, A DISTANCE OF 99.46 FEET TO A POINT ON THE WESTERLY LINE OF SAID PRAIRIE SUNRISE SUBDIVISION, SAME BEING THE EASTERLY LINE OF SAID BLOCK C, INDUSTRIAL PARK EAST; THENCE,

N20°47'30"E, ALONG THE WESTERLY LINE OF SAID PRAIRIE SUNRISE SUBDIVISION, SAME BEING THE EASTERLY LINE OF SAID BLOCK C, INDUSTRIAL PARK EAST, A DISTANCE OF 119.37 FEET TO THE NORTHWEST CORNER OF THE TRACT HEREIN DESCRIBED AND PLACE OF BEGINNING, CONTAINING 1.1251 ACRES (49009 SQ.FT.), MORE OR LESS.

SURVEY NOTES

1. BASIS OF BEARINGS: NEW MEXICO STATE PLANE COORDINATE SYSTEM, NAD 83, CENTRAL ZONE GRID BEARINGS, TIED TO ALBUQUERQUE CONTROL STATION "6-A14", HAVING NEW MEXICO STATE PLANE COORDINATES: X=1524030.519, Y=1534611.070.
GROUND TO GRID COMBINED SCALE FACTOR = 0.999672870.

2. BEARINGS OR DISTANCES SHOWN IN PARENTHESES ( ) ARE FROM PLAT OF PRAIRIE SUNRISE SUBDIVISION. BEARINGS OR DISTANCES SHOWN IN DOUBLE PARENTHESES (( )) ARE FROM PLAT OF MESA ALTA SUBDIVISION.

3. ALL DISTANCES SHOWN ARE HORIZONTAL GROUND DISTANCES.

SURVEYOR'S CERTIFICATE

I, GREGORY L. STEINER, NEW MEXICO PROFESSIONAL SURVEYOR NO. 12804, DO HEREBY CERTIFY THAT THIS EXHIBIT SHOWN HEREON WAS PREPARED BY ME OR UNDER MY DIRECT SUPERVISION AND IS TRUE AND CORRECT TO THE BEST OF MY KNOWLEDGE AND BELIEF.

GREGORY L. STEINER, NMPS 12804 — DATE 01-06-2011

GREGORY L. STEINER NEW MEXICO 12804 REGISTERED PROFESSIONAL SURVEYOR

EXHIBIT "A"

LARKIN GROUP NM, INC.
CONSULTING ENGINEERS AND SURVEYORS
8500 MENAUL BLVD. NE A-440
ALBUQUERQUE, NEW MEXICO 87112
(505) 275-7500 FAX (505) 275-0748
www.larkinnm.com File#2007-0010-368

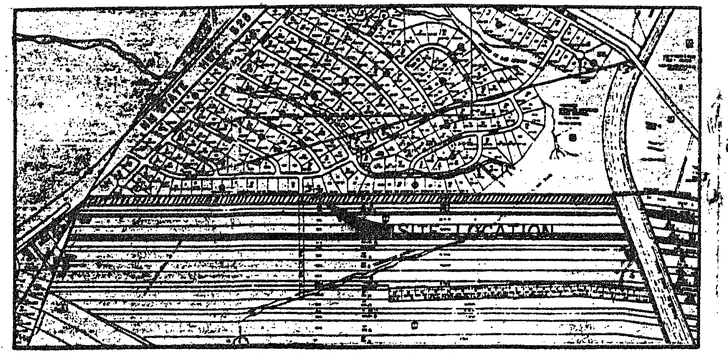

LOCATION MAP
NTS

NOTES:

1) CORNERS NOT FOUND, BUT RE-ESTABLISHED BY THIS SURVEY AND SUBDIVISION, SHALL BE MONUMENTED WITH A #5 REBAR AND ALUMINUM CAP STAMPED 67270.

2) BEARING BASE USED FOR THIS SURVEY AND SUBDIVION TAKEN FROM PLAT OF RECORD PREPARED BY WALSH & CO. ENTITLED "BLOCKS 154 THRU 170 UNIT SEVENTEEN, RIO RANCHO ESTATES, TOWN OF ALAMEDA GRANT, SANDOVAL COUNTY, NEW MEXICO" FILED IN THE OFFICE OF THE COUNTY CLERK OF SANDOVAL COUNTY, NEW MEXICO ON JULY 18, 1969 IN RIO RANCHO ESTATES BOOK NO. 1, PAGE 95.

RESERVED FOR COUNTY CLERK

52881

MESA ALTA SUBDIVISION

COMPRISED OF
WESTERLY EXTENSION OF TRACT 3B
MIDDLE RIO GRANDE CONSERVANCY DISTRICT MAP NO. 14
SITUATE WITHIN
TOWN OF ALAMEDA GRANT
(PROJECTED SECTIONS 15 & 16, T12N, R3E, N.M.P.M.)
SANDOVAL COUNTY, NEW MEXICO

SITE DATA

GROSS AREA ..... 14.556 AC.
TOTAL LOTS 9
TOTAL TRACTS 1
DENSITY 0.60
ZONING ..... A (Agricultural & Rural Residential)

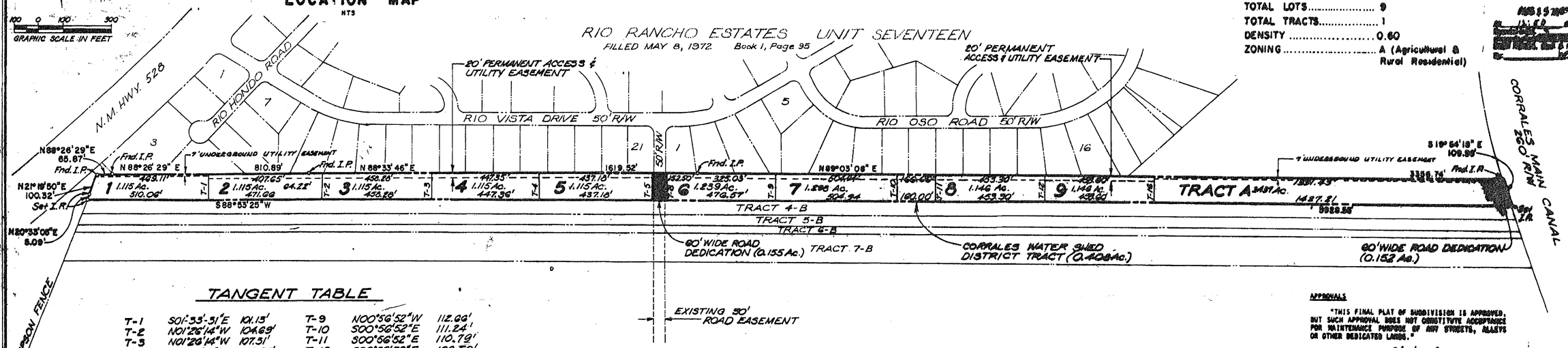

TANGENT TABLE

T-1	S01°33'31"E	101.15'	T-9	N00°56'52"W	112.66'
T-2	N01°26'14"W	104.69'	T-10	S00°56'52"E	111.24'
T-3	N01°26'14"W	107.51'	T-11	S00°56'52"E	110.79'
T-4	N01°26'14"W	109.67'	T-12	S00°56'52"E	109.50'
T-5	N01°26'14"W	112.37'	T-13	N19°54'18"W	110.15'
T-6	N88°33'46"E	60.00'	T-14	N89°03'08"E	63.44'
T-7	S88°53'25"W	60.00'	T-15	S88°53'25"W	63.38'
T-8	S01°26'14"E	112.71'	T-16	S00°56'52"E	108.21'

DESCRIPTION

THAT CERTAIN TRACT OF LAND SITUATE WITHIN THE TOWN OF ALAMEDA GRANT (PROJECTED SECTIONS 15 & 16, TOWNSHIP 12 NORTH, RANGE 3 EAST, NEW MEXICO PRINCIPAL MERIDIAN), SANDOVAL COUNTY, NEW MEXICO AND BEING COMPRISED OF THE WESTERLY EXTENSION OF TRACT 3B AS THE SAME IS SHOWN AND DESIGNATED ON MIDDLE RIO GRANDE CONSERVANCY DISTRICT PROPERTY MAP NO. 14 AND BEING MORE PARTICULARLY DESCRIBED AS FOLLOWS:

BEGINNING AT THE SOUTHWEST CORNER OF THE TRACT HEREIN DESCRIBED, A POINT ON THE EASTERLY BOUNDARY OF THE INDUSTRIAL PARK EAST AS THE SAME IS SHOWN AND DESIGNATED ON THE PLAT ENTITLED "BLOCKS A THRU C INDUSTRIAL PARK EAST RIO RANCHO ESTATES TOWN OF ALAMEDA GRANT SANDOVAL COUNTY, NEW MEXICO" FILED FOR RECORD IN THE OFFICE OF THE COUNTY CLERK OF SANDOVAL COUNTY, NEW MEXICO ON MAY 8, 1972 IN BOOK 1, PAGE 111; THENCE ALONG SAID EASTERLY BOUNDARY,

N 20°33'05" E, 5.09 FEET; THENCE,
N 21°19'50" E, 100.32 FEET TO THE NORTHWEST CORNER OF THE TRACT HEREIN DESCRIBED; THENCE,
N 88°26'29" E, 65.87 FEET TO A POINT ON THE NORTHERLY BOUNDARY OF THE TRACT HEREIN DESCRIBED, THE NORTHEAST CORNER OF SAID INDUSTRIAL PARK EAST AND THE SOUTHWEST CORNER OF UNIT SEVENTEEN, RIO RANCHO ESTATES AS THE SAME IS SHOWN AND DESIGNATED ON THE PLAT ENTITLED "BLOCKS 154 THRU 170 UNIT SEVENTEEN RIO RANCHO ESTATES TOWN OF ALAMEDA GRANT SANDOVAL COUNTY NEW MEXICO" FILED FOR RECORD IN THE OFFICE OF THE COUNTY CLERK OF SANDOVAL COUNTY, NEW MEXICO ON JULY 18, 1969 IN BOOK 1, PAGE 95; THENCE ALONG THE SOUTHERLY BOUNDARY OF SAID UNIT SEVENTEEN,

N 88°26'29" E, 810.89 FEET; THENCE, N 88°33'46" E, 1619.52 FEET; THENCE,
N 89°03'08" E, 3356.74 FEET TO THE NORTHEAST CORNER OF THE TRACT HEREIN DESCRIBED AND A POINT ON THE WESTERLY RIGHT-OF-WAY LINE OF THE CORRALES MAIN CANAL; THENCE, ALONG SAID WESTERLY RIGHT-OF-WAY LINE,

S 19°54'18" E, 109.96 FEET TO THE SOUTHEAST CORNER OF THE TRACT HEREIN DESCRIBED; THENCE LEAVING SAID WESTERLY RIGHT-OF-WAY LINE,

S 88°53'25" W, 5928.55 FEET ALONG THE SOUTHERLY BOUNDARY OF THE TRACT HEREIN DESCRIBED TO THE SOUTHWEST CORNER AND PLACE OF BEGINNING.

THE ABOVE DESCRIBED ENCLOSURE CONTAINS 14.556 ACRES, MORE OR LESS.

FREE CONSENT AND DEDICATION

THE FOREGOING PLAT AND SUBDIVISION OF LANDS SHOWN HEREON, IDENTIFIED AS LOTS 1 THRU 9 INCLUSIVE, AND TRACT A MESA ALTA SUBDIVISION, VILLAGE OF CORRALES, SANDOVAL COUNTY, NEW MEXICO, IS WITH THE FREE CONSENT OF AND IN ACCORDANCE WITH THE WISHES AND DESIRES OF THE UNDERSIGNED OWNERS AND PROPRIETORS THEREOF; AND THAT THE OWNERS OF THE PROPERTY DO HEREBY GRANT THE RIGHTS OF INGRESS AND EGRESS AS SHOWN HEREON TO THE PUBLIC USE FOREVER.

OWNERS WESTERLY EXTENSION OF TRACT 3B, MRGCD MAP 14

BY _____ BY _____
BY _____ BY _____

STATE OF NEW MEXICO)
COUNTY OF BERNALILLO) SS

ON THIS 6TH DAY OF OCTOBER, 1983, BEFORE ME, A NOTARY PUBLIC IN AND FOR SAID COUNTY AND STATE, PERSONALLY APPEARED LUCINO GUTIERREZ, SIMON GUTIERREZ, ERNESTO GUTIERREZ, JR., DANNY LOPEZ, AND ALFRED LOPEZ, AND FORTUNO MELENDEZ, WHO BEING BY ME DULY SWORN, DID SAY THAT THEY ARE THE PERSONS DESCRIBED HEREIN, AND WHO EXECUTED THE FOREGOING INSTRUMENT WAS SIGNED BY THEM AS THEIR OWN FREE ACT AND DEED.

MY COMMISSION EXPIRES MARCH 23, 1985

BY _____ NOTARY PUBLIC

OFFICIAL SEAL
RICHARD D. QUINTANA
NOTARY PUBLIC - NEW MEXICO
NOTARY PUBLIC - STATE OF NEW MEXICO
My Commission Expires 3-23-85

SURVEYOR'S CERTIFICATE

I, L. A. CARLETON, JR., UNDER THE LAWS OF NEW MEXICO, CERTIFY THAT I AM A REGISTERED LAND SURVEYOR AND THAT THIS PLAT WAS PREPARED BY ME OR UNDER MY SUPERVISION AND THAT THE SAME IS TRUE AND CORRECT TO THE BEST OF MY KNOWLEDGE AND BELIEF.

L. A. CARLETON, JR., N.M.L.S. #7270 — DATE 9/28/83

JURISDICTIONAL AFFIDAVIT

I, L. A. CARLETON, JR., NEW MEXICO REGISTERED LAND SURVEYOR NUMBER 7270, DO HEREBY AFFIRM THAT THE PROPERTY SUBDIVIDED HEREON DOES LIE WITHIN THE PLATTING AND EXTRA-TERRITORIAL SUBDIVISION JURISDICTION OF THE VILLAGE OF CORRALES (3 MILES FROM INCORPORATED LIMITS).

L. A. CARLETON, JR., N.M.L.S. #7270 — DATE 9/28/83

ENGINEER'S CERTIFICATE

I, KENT M. WHITMAN, NEW MEXICO REGISTERED PROFESSIONAL ENGINEER NUMBER 6170 DO HEREBY AFFIRM THAT THE PROPERTY SUBDIVIDED HEREON MEETS THE MINIMUM QUALIFICATIONS AND IS IN COMPLIANCE WITH THE ENGINEERING PROVISIONS AND REQUIREMENTS OF THE VILLAGE OF CORRALES.

KENT M. WHITMAN, N.M.P.E. #6170 — DATE 10/6/83

APPROVALS

"THIS FINAL PLAT OF SUBDIVISION IS APPROVED, BUT SUCH APPROVAL DOES NOT CONSTITUTE ACCEPTANCE FOR MAINTENANCE PURPOSE OF ANY STREETS, ALLEYS OR OTHER DEDICATED LANDS."

DATED: 9/8/84 : SUB-83-6

CORRALES PLANNING AND ZONING COMMISSION

BY _____ CHAIRPERSON
BY _____ SECRETARY
BY _____ MAYOR, VILLAGE OF CORRALES
BY _____ CLERK, VILLAGE OF CORRALES

BY _____ MOUNTAIN BELL — DATE 10-6-83
BY _____ PUBLIC SERVICE COMPANY OF NEW MEXICO — DATE 10/11/83

TAX CERTIFICATION

STERLING TITLE COMPANY HEREBY CERTIFIES THAT ALL THE TAXES ON THE PROPERTY SHOWN HEREON HAVE BEEN PAID THRU THE SECOND HALF OF 1983.

STERLING TITLE COMPANY

BY _____ — DATE 10-4-83

M97

3-482B